

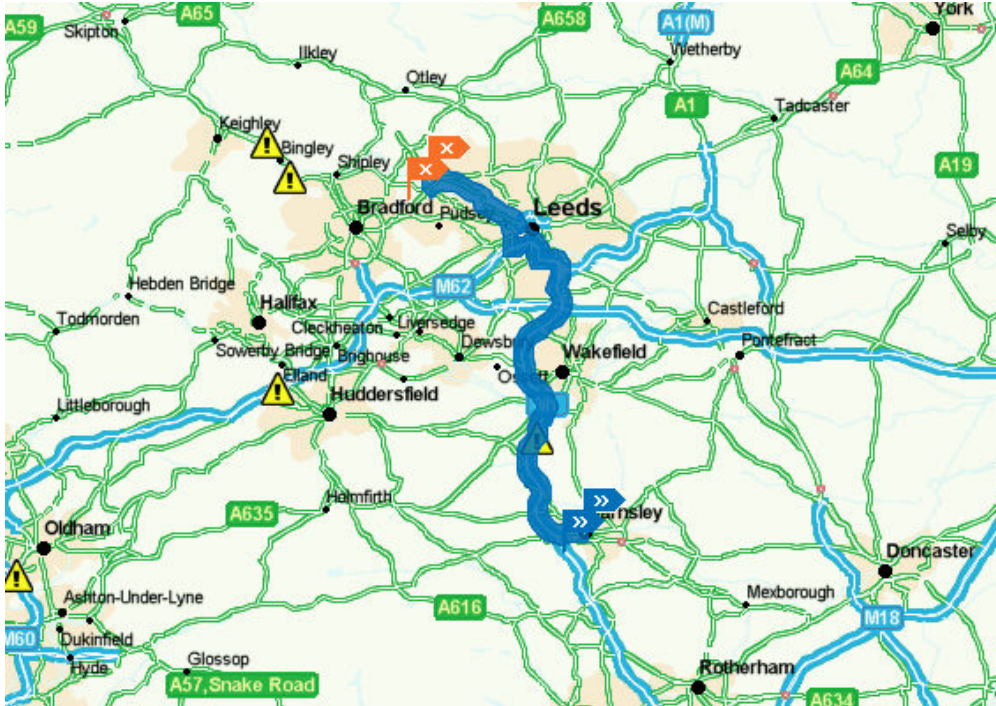
# Route planner

Plan routes for the UK and Europe

From: **Barnsley S7 (UK)** | To: **LS18 4EF (UK)**

Route map

Print View



Zoom out Zoom in

Click on the map to re-centre

Email route

Printable version

Email route

Return journey













New route

Short description

Detailed description

Step by step maps

	Description	Road type	Distance	Total
1.	Start at Shambles Street, Barnsley (UK-S7).		81 yards 74 m	0 yards 0 m
2.	After 81 yards take the 4 <sup>th</sup> Exit off the roundabout into A628 (Dodworth Road). (Barnsley)		1.1 miles 1.8 km	81 yards 74 m
3.	You just left Barnsley.			
4.	Continue straight into A628 (Dodworth Road).		129 yards 118 m	1.1 miles 1.8 km
5.	After 129 yards at M1 J37 take the 3 <sup>d</sup> Exit off the roundabout into M1 direction Leeds, Wakefield, M1.		15.7 miles 25.3 km	1.2 miles 2 km
	M1 Northbound J38 To J40 <a href="#">This section of road is a known traffic hot spot.</a> Call 1740* from your mobile for updates.			
6.	Leave the M1, and join the M621 at the M1 J43 junction direction M621, Leeds (centre).		4.3 miles 6.9 km	17 miles 27.3 km
7.	You are entering LEEDS.			
8.	Leave the M621 at junction M621 J2 and straight ahead onto roundabout direction Morley, A643. (Leeds)		288 yards 263 m	21.2 miles 34.2 km
9.	After 288 yards take the 3 <sup>d</sup> Exit off the roundabout into A643. (Leeds)		0.7 miles 1.2 km	21.4 miles 34.4 km

	Description	Road type	Distance	Total
10.	 Continue straight into A58. ( Leeds )		0.8 miles 1.2 km	22.1 miles 35.6 km
11.	 Continue straight into A65 (Wellington Street). ( Leeds )		4.6 miles 7.4 km	22.9 miles 36.8 km
12.	 After 4.6 miles take the 1 <sup>st</sup> Exit off the roundabout into A6120 (Broadway). ( Leeds )		0.6 miles 911 m	27.5 miles 44.2 km
13.	 Bear right onto Calverley Lane. ( Leeds )		709 yards 648 m	28 miles 45.1 km
14.	 Turn left onto Low Hall Road. ( Leeds )		307 yards 281 m	28.4 miles 45.8 km
15.	 You have arrived your destination "Low Hall Road, LEEDS (UK-LS18 4EF)".		0 yards 0 m	28.6 miles 46.1 km

**Total distance:** 28.6 miles (46.1 km )

**Total estimated time:** 36 min

*Don't drive tired. Plan a 15-minute break into your journey for every two hours you'll be on the road.*

*If you feel tired whilst driving stop at a service station for a coffee and take a short nap before continuing.*

**Average speed of 30 Miles/h on national and country roads.**

**Average speed of 60 Miles/h on motorways.**

Printable version 

Email route 

Return journey 

New route 

If you have any questions or difficulties with regards to the RAC route planner, please look at our page of [frequently asked questions](#).

#### Traffic news on your mobile

Dial **1740** from any mobile phone. Calls cost up to 59p per minute. Check with your network.\*

#### Limitation of liability

When using route planners, RAC recommends you also refer to a road atlas. Locations of RAC Hotels plotted on route planner maps are approximate only and may be updated without notice.

We try to ensure the accuracy of all content, however, we do not accept any liability for use made by you of the content. The content of the Site should only be used for information purposes. It is not advice and you should not rely on it to make (or refrain from making) any decision or take (or refrain from taking) any action. See full [Website Terms and conditions](#).

Using a mobile phone incorrectly whilst driving can be dangerous and may endanger the safety of other road users. It could also be illegal. You should not hold a phone when driving, and should exercise due care and attention, even when using hands free equipment.

Before departing, RAC recommends that you use our live traffic news service. Dial 1740 from your mobile phone \*. Before using the 1740 service please ensure that your vehicle is parked safely.

#### [More information about mobile phone legislation](#)

\* Calls can also be made to 0906 470 1740 from landlines at a charge of 60p per minute at all times.

#### Use of this site

The rights in the designs, pictures, logos, photographs and content of this site are owned by or licensed to RAC Motoring Services (RAC). They are protected by copyright, trademarks and other intellectual property rights. You may not copy, reproduce, modify, distribute, republish, display, post or transmit any part of this site without the written permission of RAC. You may view or print individual pages only for your own personal use.

